





 1100 W Dundee Rd, Buffalo Grove, IL 60089


1. Head **west** on **W Dundee Rd** toward **N Arlington Heights Rd**
go 52 ft
total 52 ft
-  2. Take the 1st left onto **N Arlington Heights Rd**
About 4 mins



go 1.9 mi
total 2.0 mi
-  3. Slight left at **E Rand Rd**
go 0.3 mi
total 2.2 mi
-  4. Turn left at **E Palatine Rd**
About 10 mins


go 4.8 mi
total 7.0 mi
5. Continue onto **Willow Rd**
About 2 mins
go 0.8 mi
total 7.8 mi
-  6. Merge onto **I-294 S** via the ramp to **Indiana**
Partial toll road
About 55 mins

go 44.7 mi
total 52.5 mi
-  7. Merge onto **I-80 E**
Partial toll road
Entering Indiana
About 28 mins

go 22.6 mi
total 75.1 mi
-  8. Take exit **16** to merge onto **I-80 E/I-90 E**
Partial toll road
About 2 hours 4 mins


go 124 mi
total 199 mi
-  9. Take exit **144** to merge onto **I-69 S** toward **Ft. Wayne**
Partial toll road
About 33 mins

go 27.2 mi
total 226 mi
-  10. Take exit **129** for **IN-8** toward **Auburn/Garrett**
go 0.4 mi
total 226 mi
-  11. Turn left at **IN-8 E**
About 2 mins

go 0.2 mi
total 227 mi
-  12. Take the 1st right onto **Touring Dr**
Destination will be on the right

go 404 ft
total 227 mi

Total: 227 mi – about 4 hours 19 mins

 225 Touring Dr, Auburn, IN 46706

total 0.0 mi

13. Head **north** on **Touring Dr** toward **W 7th St**
go 404 ft
total 404 ft
-  14. Take the 1st right onto **W 7th St**
About 3 mins

go 1.2 mi
total 1.3 mi
-  15. Turn left at **N Main St**
About 1 min

go 0.4 mi
total 1.6 mi
-  16. Turn right at **North St**
go 112 ft
total 1.7 mi
-  17. Turn left at **N Main St**
About 4 mins

go 1.8 mi
total 3.4 mi
-  18. Continue onto **Co Rd 427**
Destination will be on the left

go 0.8 mi
total 4.2 mi

About 1 min

Total: **4.2 mi** – about **9 mins**



3424 County Road 427, Waterloo, IN 46793

These directions are for planning purposes only. You may find that construction projects, traffic, weather, or other events may cause conditions to differ from the map results, and you should plan your route accordingly. You must obey all signs or notices regarding your route.

Map data ©2011 Google

Directions weren't right? Please find your route on maps.google.com and click "Report a problem" at the bottom left.