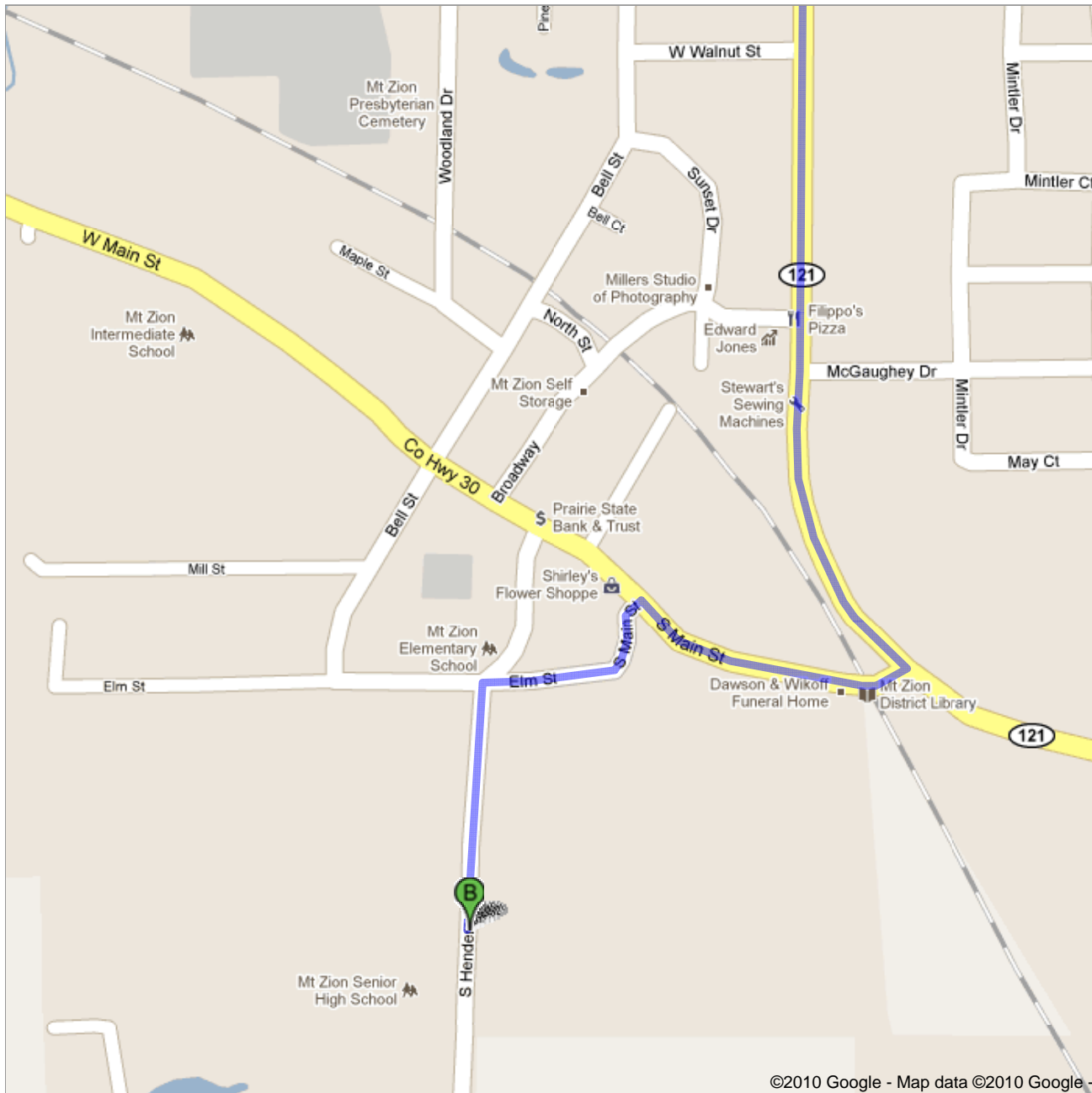

























Directions to 305 S Henderson St, Mt Zion, IL 62549
199 mi – about 3 hours 47 mins

Save trees. Go green!
Download Google Maps on your phone at google.com/gmm



 1100 W Dundee Rd, Buffalo Grove, IL 60089

- | | | |
|---|--|-----------------------------|
|  | 1. Head west on IL-68 W/W Dundee Rd toward N Arlington Heights Rd
About 2 mins | go 1.1 mi
total 1.1 mi |
|  | 2. Take the Illinois 53 S S ramp to W Suburbs | go 0.2 mi
total 1.3 mi |
|  | 3. Merge onto IL-53 S
About 8 mins | go 7.3 mi
total 8.6 mi |
|  | 4. Continue onto I-290 E
About 6 mins | go 5.1 mi
total 13.7 mi |
|  | 5. Slight left at I-355 S
Partial toll road
About 24 mins | go 20.0 mi
total 33.7 mi |
|  | 6. Take the I-55 S exit toward St Louis | go 0.3 mi
total 34.0 mi |
|  | 7. Keep left at the fork, follow signs for Joliet Rd S | go 0.3 mi
total 34.4 mi |
|  | 8. Keep left at the fork, follow signs for I-55 S/St Louis and merge onto I-55 S
About 1 hour 53 mins | go 112 mi
total 146 mi |
|  | 9. Slight left at I-74 E
About 2 mins | go 2.1 mi
total 148 mi |
|  | 10. Take exit 135 toward Decatur | go 0.4 mi
total 148 mi |
|  | 11. Merge onto County Rd 1450 E/US-51 S
Continue to follow US-51 S
About 46 mins | go 37.6 mi
total 186 mi |
|  | 12. Continue onto US-51 BUS S
About 8 mins | go 4.5 mi
total 191 mi |
|  | 13. Turn left at E Eldorado St
About 3 mins | go 1.4 mi
total 192 mi |
|  | 14. Slight right at US-36 E
About 4 mins | go 3.3 mi
total 195 mi |
|  | 15. Turn right at IL-121 S/S Airport Rd/S Mt Zion Rd
Continue to follow IL-121 S
About 6 mins | go 3.6 mi
total 199 mi |
|  | 16. Turn right at W Main St | go 0.2 mi
total 199 mi |
|  | 17. Take the 1st left onto S Main St | go 305 ft
total 199 mi |
|  | 18. S Main St turns right and becomes Elm St | go 0.1 mi
total 199 mi |
|  | 19. Turn left at S Henderson St
Destination will be on the right | go 0.2 mi
total 199 mi |

 305 S Henderson St, Mt Zion, IL 62549

These directions are for planning purposes only. You may find that construction projects, traffic, weather, or other events may cause conditions to differ from the map results, and you should plan your route accordingly. You must obey all signs or notices regarding your route.

Map data ©2010 Google

Directions weren't right? Please find your route on maps.google.com and click "Report a problem" at the bottom left.