

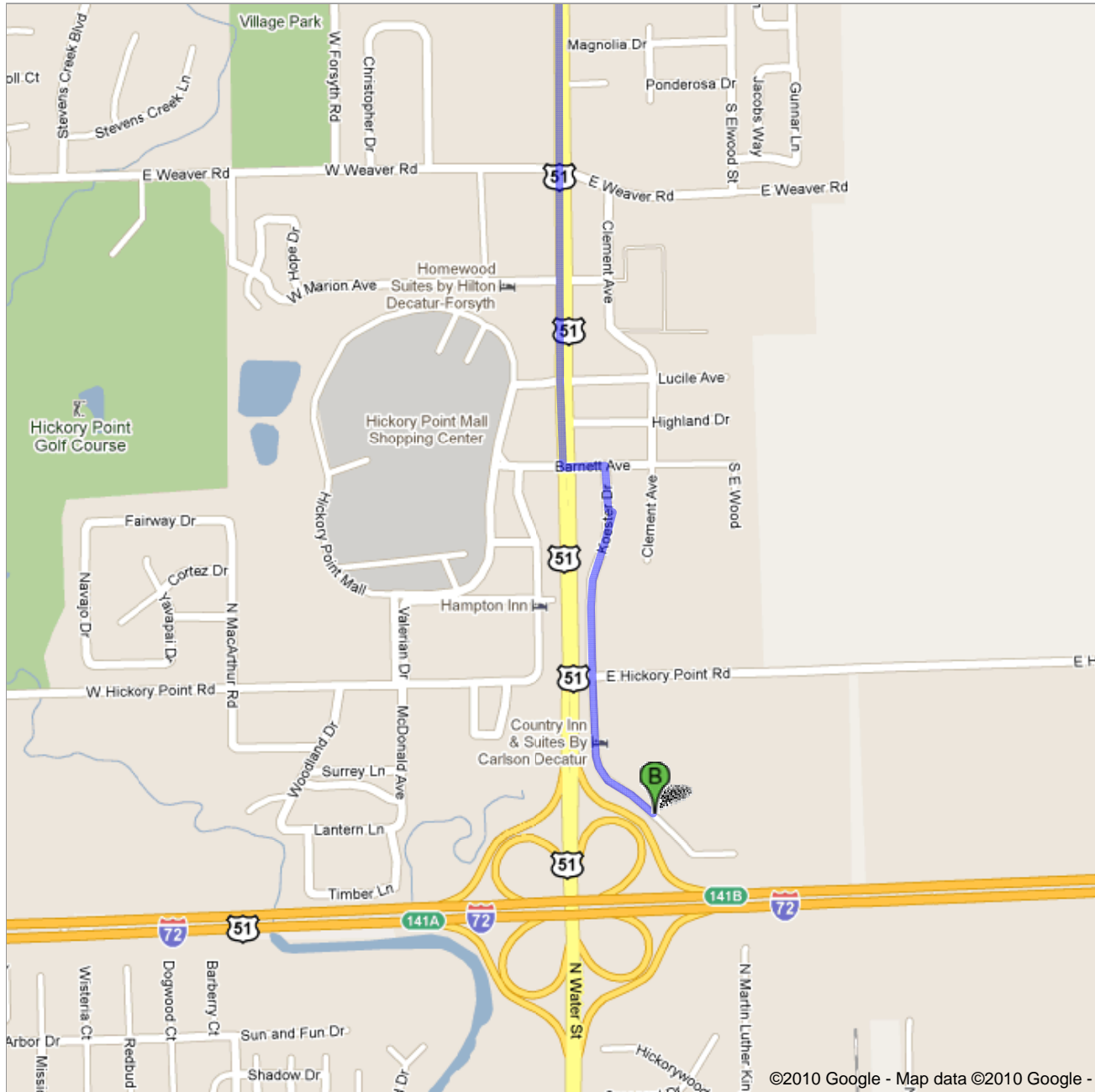



Directions to Holiday Inn Express Hotel & Suites Decatur















5170 North Wingate Dr., Decatur, IL 62526 - (217) 875-5500

186 mi – about 3 hours 27 mins

Save trees. Go green!
Download Google Maps on your phone at google.com/gmm



 1100 W Dundee Rd, Buffalo Grove, IL 60089

- | | | |
|---|--|-----------------------------|
|  | 1. Head west on IL-68 W/W Dundee Rd toward N Arlington Heights Rd
About 2 mins | go 1.1 mi
total 1.1 mi |
|  | 2. Take the Illinois 53 S S ramp to W Suburbs | go 0.2 mi
total 1.3 mi |
|  | 3. Merge onto IL-53 S
About 8 mins | go 7.3 mi
total 8.6 mi |
|  | 4. Continue onto I-290 E
About 6 mins | go 5.1 mi
total 13.7 mi |
|  | 5. Slight left at I-355 S
Partial toll road
About 24 mins | go 20.0 mi
total 33.7 mi |
|  | 6. Take the I-55 S exit toward St Louis | go 0.3 mi
total 34.0 mi |
|  | 7. Keep left at the fork, follow signs for Joliet Rd S | go 0.3 mi
total 34.4 mi |
|  | 8. Keep left at the fork, follow signs for I-55 S/St Louis and merge onto I-55 S
About 1 hour 53 mins | go 112 mi
total 146 mi |
|  | 9. Slight left at I-74 E
About 2 mins | go 2.1 mi
total 148 mi |
|  | 10. Take exit 135 toward Decatur | go 0.4 mi
total 148 mi |
|  | 11. Merge onto County Rd 1450 E/US-51 S
Continue to follow US-51 S
About 46 mins | go 37.1 mi
total 186 mi |
|  | 12. Turn left at Barnett Ave
About 1 min | go 331 ft
total 186 mi |
|  | 13. Take the 1st right onto Koester Dr | go 377 ft
total 186 mi |
|  | 14. Turn right to stay on Koester Dr
About 1 min | go 0.2 mi
total 186 mi |
| | 15. Continue onto Hickory Point Frontage Rd
Destination will be on the left | go 0.2 mi
total 186 mi |

 **Holiday Inn Express Hotel & Suites Decatur**
5170 North Wingate Dr., Decatur, IL 62526 - (217) 875-5500

These directions are for planning purposes only. You may find that construction projects, traffic, weather, or other events may cause conditions to differ from the map results, and you should plan your route accordingly. You must obey all signs or notices regarding your route.

Map data ©2010 Google

Directions weren't right? Please find your route on maps.google.com and click "Report a problem" at the bottom left.